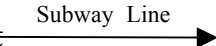


## Airport / Train Station to the Conference Center

### 1) Wuhan Tianhe International Airport—Conference Center: 43.7km

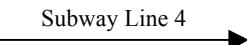
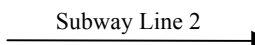
**Route A:** By Subway Line 2. **Wuhan Tianhe International Airport**  **Jiedaokou Station** (Exit B), Walk 770 meters

Time: 1 hour and 39 minutes                      Cost: ¥6

**Route B:** By taxi

Time: 49 minutes                                      Cost: ¥110

### 2) Wuhan High-speed Railway Station—Conference Center: 17.5km

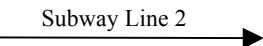
**Route A:** By Subway Line 4 and Line 2. **Wuhan Railway Station**  **Zhongnan Road** (Transfer Station)  **Jiedaokou station** (Exit B), Walk 770 meters

Time: 53 minutes                                      Cost: ¥4

**Route B:** By taxi

Time: 30 minutes                                      Cost: ¥37

### 3) Hankou Railway Station—Conference Center: 18.6km

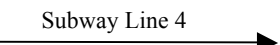
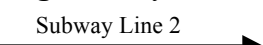
**Route A:** By Subway Line 2. **Hankou Railway Station**  **Jiedaokou station** (Exit B), Walk 770 meters

Time: 50 minutes                                      Cost: ¥4

**Route B:** By taxi

Time: 32 minutes                                      Cost: ¥54

### 4) Wuchang Railway Station—Conference Center: 6.1km

**Route A:** By Subway Line 4 and Line 2. **Wuchang Railway Station**  **Hongshan Square** (Transfer Station)  **Jiedaokou station** (Exit B), Walk 770 meters

Time: 34 minutes                                      Cost: ¥2

**Route B:** By taxi

Time: 17 minutes                                      Cost: ¥14

### 5) Jiedaokou station (Exit B)—Conference Center: 770 meters by walking

**Remarks:** For Subway Line 2, the station Optics Valley Square Station is

also called as Guanggu Square Station

